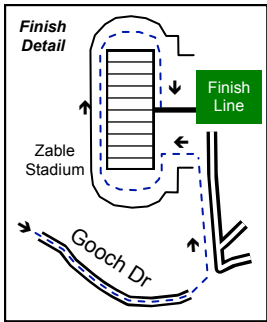
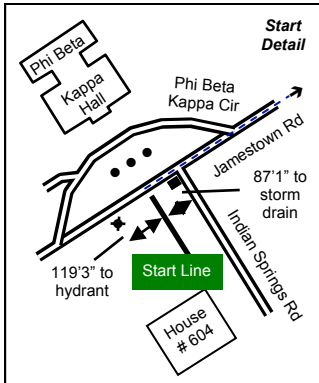
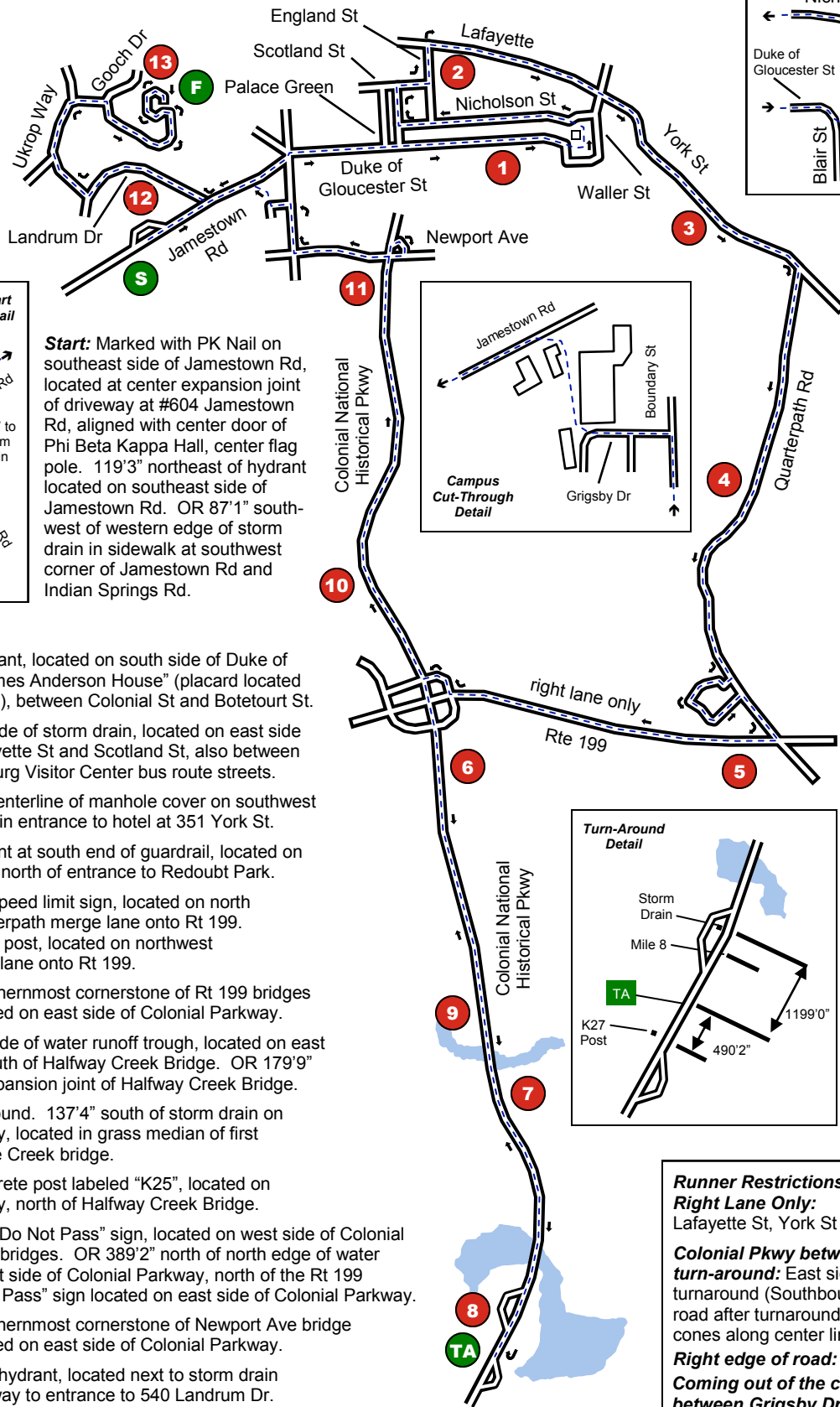
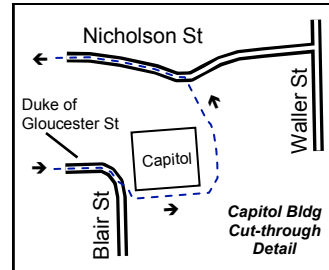


# Run for the Dream Half Marathon

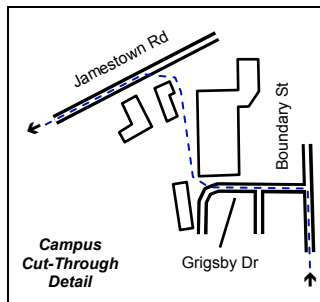
VA11054RT - Williamsburg, VA  
 Effective 11/20/2011 - 12/31/2021  
 Measurement and Map by Pam Garrett



**Finish:** 50-yard line at inside lane of track, on east side of Zable Stadium, in line with green plastic utility cover in astro turf.



**Start:** Marked with PK Nail on southeast side of Jamestown Rd, located at center expansion joint of driveway at #604 Jamestown Rd, aligned with center door of Phi Beta Kappa Hall, center flag pole. 119'3" northeast of hydrant located on southeast side of Jamestown Rd. OR 87'1" southwest of western edge of storm drain in sidewalk at southwest corner of Jamestown Rd and Indian Springs Rd.



Note: Map not to scale. Not all intersecting roads displayed on map.

**Mile 1:** 69'3" east of fire hydrant, located on south side of Duke of Gloucester St, in front of "James Anderson House" (placard located on front west corner of house), between Colonial St and Botetourt St.

**Mile 2:** 65'3" north of north side of storm drain, located on east side of England St, between Lafayette St and Scotland St, also between unnamed Colonial Williamsburg Visitor Center bus route streets.

**Mile 3:** 166'9" southeast of centerline of manhole cover on southwest side of York St, in front of main entrance to hotel at 351 York St.

**Mile 4:** 162'3" south of hydrant at south end of guardrail, located on west side of Quarterpath Rd, north of entrance to Redoubt Park.

**Mile 5:** 145'10" west of first speed limit sign, located on north side of Rt 199, west of Quarterpath merge lane onto Rt 199. OR 310'1" west of street light post, located on northwest corner of Quarterpath merge lane onto Rt 199.

**Mile 6:** 230'11" south of southernmost cornerstone of Rt 199 bridges over Colonial Parkway, located on east side of Colonial Parkway.

**Mile 7:** 58'9" south of south side of water runoff trough, located on east side of Colonial Parkway, south of Halfway Creek Bridge. OR 179'9" south of the southern end expansion joint of Halfway Creek Bridge.

**Mile 8:** Located after turn-around. 137'4" south of storm drain on west side of Colonial Parkway, located in grass median of first parking area south of College Creek bridge.

**Mile 9:** 172'12" north of concrete post labeled "K25", located on west side of Colonial Parkway, north of Halfway Creek Bridge.

**Mile 10:** 247'7" north of first "Do Not Pass" sign, located on west side of Colonial Parkway, north of the Rt 199 bridges. OR 389'2" north of north edge of water runoff trough, located on west side of Colonial Parkway, north of the Rt 199 bridges, across from "Do Not Pass" sign located on east side of Colonial Parkway.

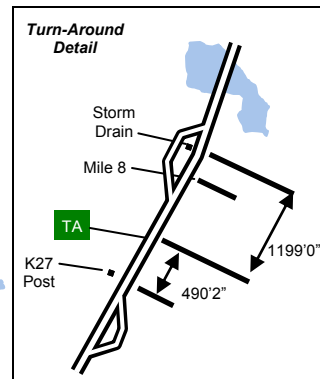
**Mile 11:** 209'9" south of southernmost cornerstone of Newport Ave bridge over Colonial Parkway, located on east side of Colonial Parkway.

**Mile 12:** At cylindrical "FDC" hydrant, located next to storm drain and in middle of paved walkway to entrance to 540 Landrum Dr.

**Mile 13:** North 42-1/2 yard line at inside lane of track, on west side of Zable Stadium.

## Turn-Around References:

#1 = 490'2" north of concrete post labeled "K27", located on west side of Parkway, near 2nd parking area south of College Creek bridge.  
 #2 = 562'4" south of yellow pedestrian crossing sign, located on east side of Parkway, between parking areas.  
 #3 = 1199' south of storm drain on west side of Parkway, located in grass median of first parking area south of College Creek bridge.



## Runner Restrictions

**Right Lane Only:** Lafayette St, York St & Rte 199.

**Colonial Pkwy between Rte 199 & turn-around:** East side of road before turnaround (Southbound), west side of road after turnaround (Northbound), cones along center line.

**Right edge of road:** Newport Ave  
**Coming out of the campus cut-through between Grigsby Dr & Jamestown Rd:** Cross immediately to northwest side of Jamestown Rd, starting at crosswalk.